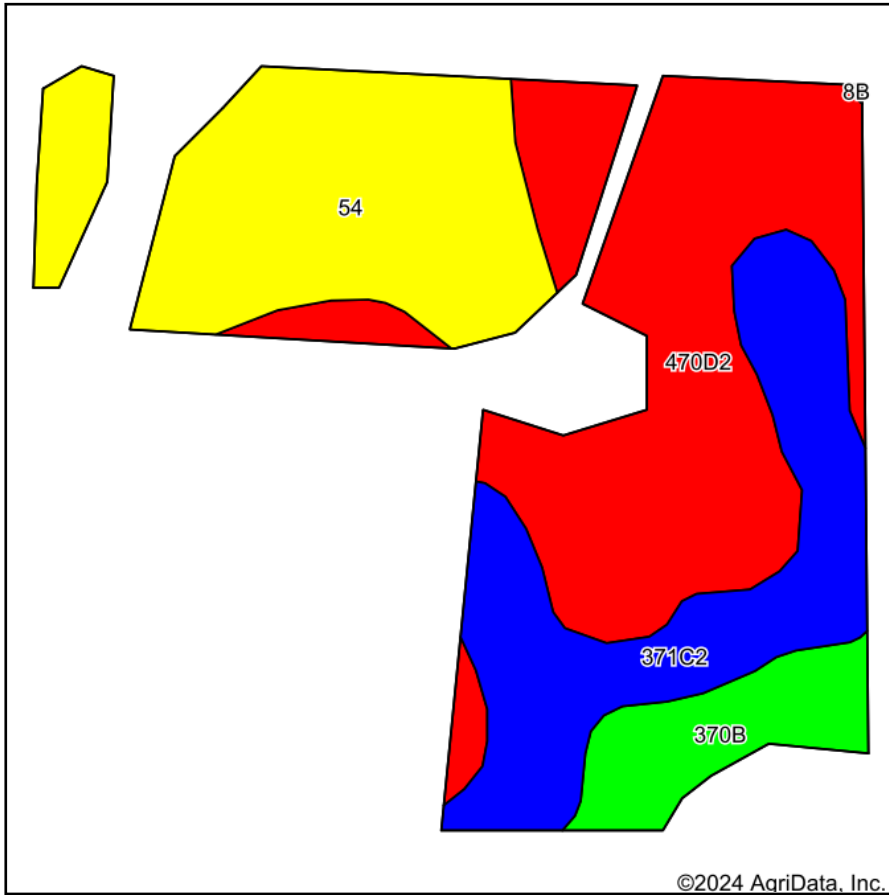
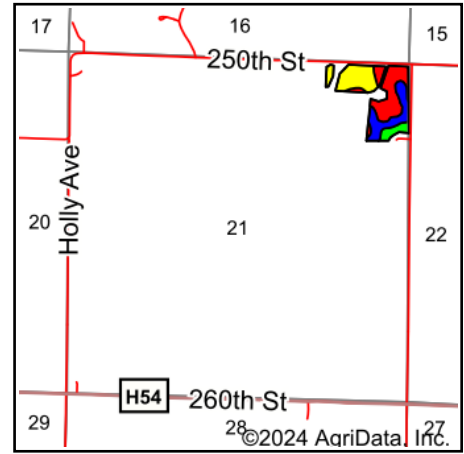


Soils Map



Soils data provided by USDA and NRCS.



State: **Iowa**
 County: **Adams**
 Location: **21-71N-34W**
 Township: **Jasper**
 Acres: **19.24**
 Date: **8/22/2024**







Maps Provided By:

 CUSTOMIZED ONLINE MAPPING
 © AgriData, Inc. 2023 www.AgriDataInc.com



Area Symbol: IA003, Soil Area Version: 35

Code	Soil Description	Acres	Percent of field	CSR2 Legend	Non-Irr Class *c	CSR2**	CSR	*n NCCPI Overall	*n NCCPI Corn	*n NCCPI Small Grains	*n NCCPI Soybeans	
470D2	Lamoni-Shelby complex, 9 to 14 percent slopes, eroded	7.68	39.9%		IVe	28	25	62	62	53	46	
54	Zook silty clay loam, 0 to 2 percent slopes, occasionally flooded	5.48	28.5%		IIw	67	70	63	58	33	63	
371C2	Sharpsburg-Nira silty clay loams, 5 to 9 percent slopes, eroded	4.49	23.3%		IIIe	83	64	79	79	67	65	
370B	Sharpsburg silty clay loam, 2 to 5 percent slopes	1.59	8.3%		Ile	91	87	92	92	77	79	
Weighted Average						3.03	57.1	52	*n 68.7	*n 67.3	*n 52.6	*n 58

**IA has updated the CSR values for each county to CSR2.

*n: The aggregation method is "Weighted Average using all components"

*c: Using Capabilities Class Dominant Condition Aggregation Method

Soils data provided by USDA and NRCS.