


Iowa  
 Adair  
 Report ID: FSA-156EZ

U.S. Department of Agriculture  
 Farm Service Agency  
**Abbreviated 156 Farm Record**

**FARM: 5162**  
 Prepared: 3/30/22 12:00 PM  
 Crop Year: 2022  
 Page: 2 of 6

DISCLAIMER: This is data extracted from the web farm database. Because of potential messaging failures in MIDAS, this data is not guaranteed to be an accurate and complete representation of data contained in the MIDAS system, which is the system of record for Farm Records.



**Tract Number:** 718      **Description** F12 SE4 SEC 33 RICHLAND  
**FSA Physical Location :** Adair, IA      **ANSI Physical Location:** Adair, IA  
**BIA Range Unit Number:**  
**HEL Status:** HEL: conservation system is being actively applied  
**Wetland Status:** Wetland determinations not complete  
**WL Violations:** None

<b>Farmland</b>	<b>Cropland</b>	<b>DCP Cropland</b>	<b>WBP</b>	<b>WRP</b>	<b>EWP</b>	<b>CRP Cropland</b>	<b>GRP</b>
155.2	142.11	142.11	0.0	0.0	0.0	0.0	0.0
<b>State Conservation</b>	<b>Other Conservation</b>	<b>Effective DCP Cropland</b>	<b>Double Cropped</b>	<b>MPL/FWP</b>	<b>Native Sod</b>		
0.0	0.0	142.11	0.0	0.0	0.0		

<b>Crop</b>	<b>Base Acreage</b>	<b>PLC Yield</b>	<b>CCC-505 CRP Reduction</b>
CORN	128.1	143	0.00
SOYBEANS	13.0	44	0.00
<b>Total Base Acres:</b>	141.1		

Iowa  
Adair

U.S. Department of Agriculture  
Farm Service Agency

**FARM: 5162**  
Prepared: 3/30/22 12:00 PM  
Crop Year: 2022  
Page: 4 of 6

Report ID: FSA-156EZ

**Abbreviated 156 Farm Record**

DISCLAIMER: This is data extracted from the web farm database. Because of potential messaging failures in MIDAS, this data is not guaranteed to be an accurate and complete representation of data contained in the MIDAS system, which is the system of record for Farm Records.

Tract Number: 9429      Description UNION COW2 NW4 SEC 5/E2 NE4 SEC 6 LINCOLN

FSA Physical Location : Union, IA      ANSI Physical Location: Union, IA

BIA Range Unit Number:



HEL Status: HEL: conservation system is being actively applied

Wetland Status: Wetland determinations not complete

WL Violations: None

Farmland	Cropland	DCP Cropland	WBP	WRP	EWP	CRP Cropland	GRP
146.41	134.1	134.1	0.0	0.0	0.0	0.0	0.0
State Conservation	Other Conservation	Effective DCP Cropland	Double Cropped	MPL/FWP	Native Sod		
0.0	0.0	134.1	0.0	0.0	0.0		

Crop	Base Acreage	PLC Yield	CCC-505 CRP Reduction
CORN	64.9	143	0.00
SOYBEANS	58.5	44	0.00



Iowa

Adair

Report ID: FSA-156EZ

U.S. Department of Agriculture

Farm Service Agency

**Abbreviated 156 Farm Record**

**FARM: 5162**

**Prepared:** 3/30/22 12:00 PM

**Crop Year:** 2022

**Page:** 6 of 6

**DISCLAIMER:** This is data extracted from the web farm database. Because of potential messaging failures in MIDAS, this data is not guaranteed to be an accurate and complete representation of data contained in the MIDAS system, which is the system of record for Farm Records.

---