

Aerial Map



©2021 AgriData, Inc.

Map Center: 42° 9' 53.45, -92° 53' 21.09

0ft 1288ft 2576ft



24-85N-18W
Marshall County
Iowa



Maps Provided By
surety
CUSTOMIZED ONLINE MAPPING
© AgriData, Inc. 2021 www.AgriDataInc.com

6/1/2021

Field borders provided by Farm Service Agency as of 5/21/2008.

Aerial Map

Tract 5



Liscomb
24-35N-18W


Taylor Ave

Taylor Ave

Taylor Ave

19

Map Center: 42° 9' 28.09, -92° 53' 22.19



24-85N-18W
Marshall County
Iowa



7/6/2021



Maps Provided By:



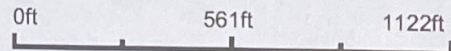
© AgriData, Inc 2021 www.AgriDataInc.com

Field borders provided by Farm Service Agency as of 5/21/2008.



©2021 AgriData, Inc.

Map Center: 42° 9' 53.63, -92° 52' 46.25



19-85N-17W
Marshall County
Iowa



7/6/2021



Maps Provided By:



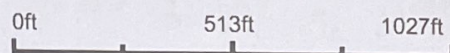
© AgriData, Inc. 2021 www.AgriDataInc.com

Field borders provided by Farm Service Agency as of 5/21/2008.

Aerial Map - Tract 3



Map Center: 42° 9' 53.02, -92° 53' 22.69




24-85N-18W
Marshall County
Iowa



7/6/2021



Maps Provided By:



© AgriData, Inc 2021

www.AgriDataInc.com

Field borders provided by Farm Service Agency as of 5/21/2008.

Aerial Map

Tract 2



Map Center: 42° 9' 48.44, -92° 53' 56.14



24-85N-18W
 Marshall County
 Iowa



7/6/2021




Maps Provided By:
surety
 CUSTOMERIZED ONLINE MAPPING
 © AgriData, Inc. 2021 www.AgnDataInc.com

Field borders provided by Farm Service Agency as of 5/21/2008.



Map Center: 42° 10' 11.37, -92° 52' 54.37



18-85N-17W
 Marshall County
 Iowa



7/6/2021



Maps Provided By:



© AgriData, Inc. 2021 www.AgridataInc.com

Field borders provided by Farm Service Agency as of 5/21/2008.